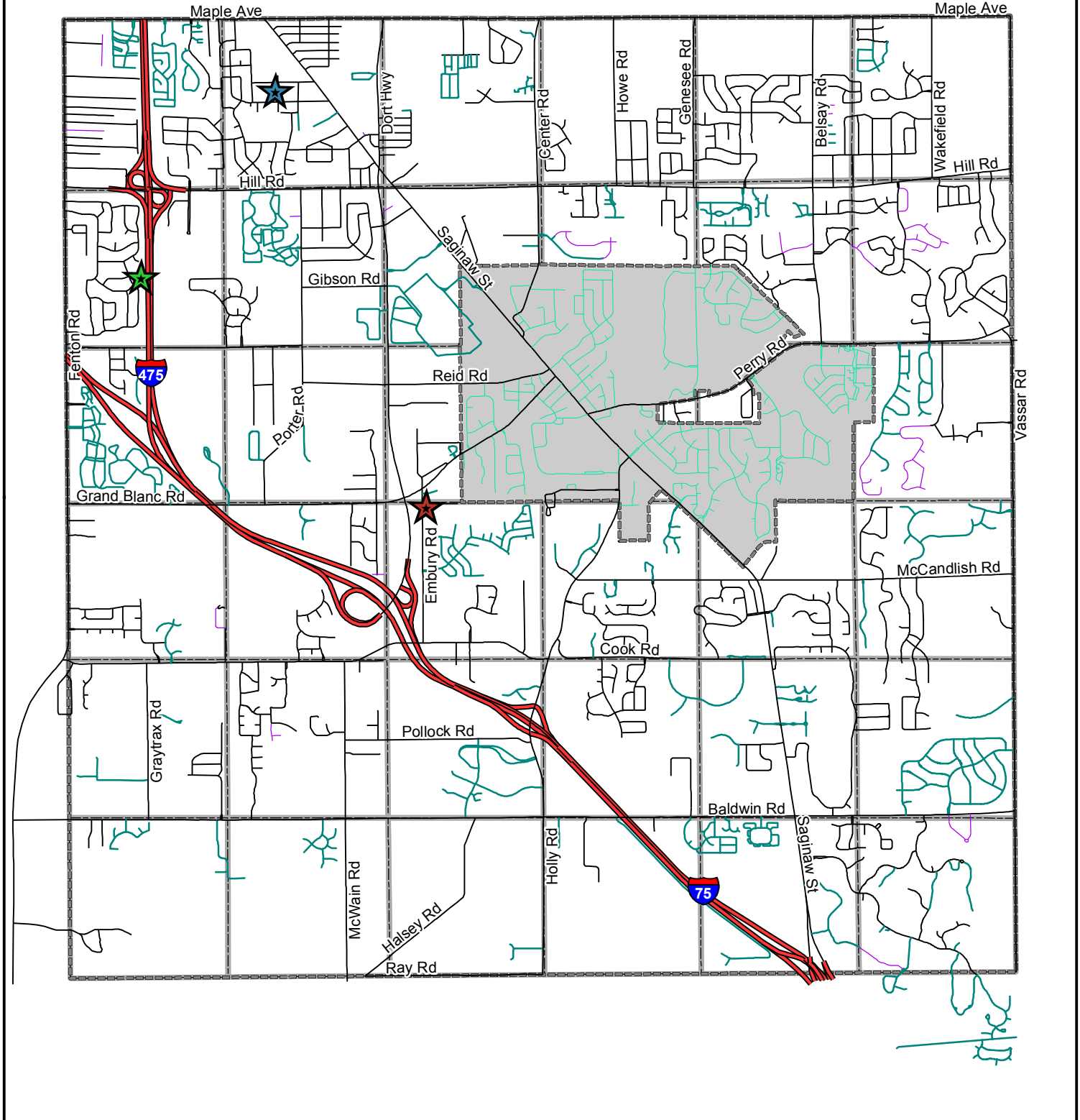
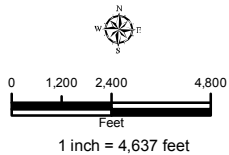


Blighted Structures Demolition



SOURCES: Grand Blanc Township GIS Department
 Data Revision Date: June 2011
 Map Print Date: June 2011

DISCLAIMER: Map is for visual purposes only.
 Grand Blanc Township is not responsible for any
 decisions based upon the information in this map.



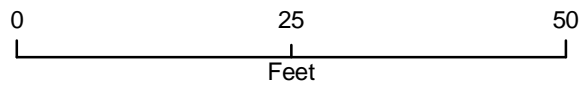
Road Types	
	5186 TODD ST
	6285 RUSTIC RIDGE TRL
	8007 EMBURY RD



5186 Todd St.



Sources: Grand Blanc Township GIS Department
 Data Revision Date: June 2011
 Aerial Photo Date: Spring 2009
 Contours: 2004



- | | |
|---|--|
| <ul style="list-style-type: none"> cdbg demos Curb Box Hydrant Sewer Manhole Sewer Lateral Water Lateral Tax Parcel Sewer Gravity Main Water Main | <p>Roads</p> <ul style="list-style-type: none"> Interstate Township Private City Proposed |
|---|--|

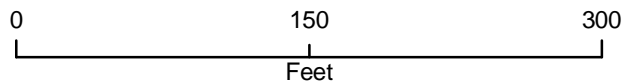
DISCLAIMER: Map is for visual purposes only. Grand Blanc Township is not responsible for any decisions based upon the information in this map.



6285 Rustic Ridge Tr.



Sources: Grand Blanc Township GIS Department
 Data Revision Date: June 2011
 Aerial Photo Date: Spring 2009
 Contours: 2004



Curb Box	Roads
Hydrant	Interstate
Sewer Manhole	Township
Sewer Lateral	Private
Water Lateral	City
Tax Parcel	Proposed
Sewer Gravity Main	
Water Main	

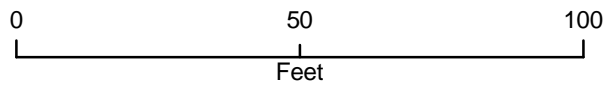
DISCLAIMER: Map is for visual purposes only. Grand Blanc Township is not responsible for any decisions based upon the information in this map.



8007 Embury Rd.



Sources: Grand Blanc Township GIS Department
 Data Revision Date: June 2011
 Aerial Photo Date: Spring 2009
 Contours: 2004



- | | |
|--------------------|--------------|
| Curb Box | Roads |
| Hydrant | Interstate |
| Sewer Manhole | Township |
| Sewer Lateral | Private |
| Water Lateral | City |
| Tax Parcel | Proposed |
| Sewer Gravity Main | |
| Water Main | |

DISCLAIMER: Map is for visual purposes only. Grand Blanc Township is not responsible for any decisions based upon the information in this map.

